



INDEX TO PLATS — Greenville County, S. C.

COTTCO UNIVERSAL INDEX No. 1-8
U.S. Patent No. 1437168—Copyright 1930

 To locate names, open at SURNAME INITIAL TAB and refer to Buff Sub-Index sheet for page reference.

Made by The Cott Index Company, Columbus, Ohio
Sold by Walker, Evans & Cogswell Co., Charleston, S. C.



No.	DATE OF RECORD	NAME	GIVEN NAMES ABCDEFGHIJ	GIVEN NAMES KLMNOP	GIVEN NAMES QRSTUVWXYZ	BOOK	PAGE	BRIEF DESCRIPTION
		BANKS				F	44	
						F	192	
						F	254	
						J	107	
						J	231	
						H	223	
						M	17	
						N	7	
						F	275	
						I	12	
						J	22-23-75	
1892						ZZ	48	7 A. River St., City,
						Z	60	Buncombe St.
						II	169	Pleasantburg - Laurens Rd. City
Dec. 20/56	Banks					II	151	Greenville, S. C.
							157	
Sept. 16/58	Banks					00	156	Greer, S. C.
Jan. 4/60	Banks					SS	38	S. Main St. City
Aug. 1960	Bank					Deed	655	400

INDEX TO PLATS — Greenville County, S. C.

COTCO UNIVERSAL INDEX No. 1-8
U.S. Patent No. 1437168—Copyright 1930To locate names, open at SURNAME INITIAL TAB and refer
to Buff Sub-Index sheet for page reference.REG. U. S. PAT. OFFICE *Chas. M. Cobb* County Indexes Since 1888
An Identifying Trade Mark

No.	DATE OF RECORD	NAME	GIVEN NAMES ABCDEFGHIJ	GIVEN NAMES KLMNOP	GIVEN NAMES QRSTUVWXYZ	BOOK	PAGE	BRIEF DESCRIPTION
Sept. 20/61	Banks		Citizens &	Southern Nat'l		XX	17	Greenville, S. C.
Feb. 16/62	Bank				Travelers Rest	WW	222	Bates Twp.
Mar. 6/63	Banks				S. C. Natl.	CCC	149B	Parker Road-Berea
June 8/1966	Bank					MMM	141	Donaldson Center, Greenville County, S. C.
July 15/66	Bank				Peoples Natl. Tr.	MMM	167A	W. Wash. St. Ext. " "
Nov. 10/66	Bank		Citizens & Southern			PPP	45X	City of Greer Chick Springs Twp.
Feb. 22, '67	Bank				Charleston, Greenville, S.C.			
Feb. 22, '67	Bank				South Carolina National of /	See QQQ	2	Route 276, Mauldin, S. C. 405-77 Greenville County
Apr. 11, 67	Bank		Citizens & Southern National of Atlanta			QQQ	81 ^B	Part of N. Dwight Looper Prop Deed
Mar. 24, '67	Bank				of G'ville Trustee Grove Twp.	Deed		
Mar. 24, '67	Bank				Peoples Nat'l. Duke Power Co.	816	112	Moonville Tap Bent Lot
Mar. 24, '67	Bank				of G'ville, Trustee	Deed		
June 23, 67	Bank				Peoples Nat'l. Duke Power Co.	816	146	Moonville Tap-Moonville Retail Greenville, S. C.
Apr. 15, 68	Bank				Symmes S. C. National under will of Fred W.	PPP	121	River St., West Broad St.,
Sept. 23, 68	Bank		C. & S. National, Trustee, etal			UUU	15	S. C. Hwy. 14, Greenville Co., S. C.
Sept. 24, 68	Bank				Peoples National Survey	YYY	185A	Mauldin, S. C.
Nov. 1, 68	Bank				Peoples National Survey	YYY	183	Mauldin, S. C.
Nov. 1, 68	Bank		First Piedmont Bank & Trust			UUU	49	Elford St., G'ville, S. C.
Dec. 13, 68	Bank				Peoples National Trust Co. Southern Bank & / Survey	ZZZ	55X	West Antrim Dr., G'ville, S. C.
						UUU	55	Altmont Road near G'ville, S. C.

INDEX TO PLATS — Greenville County, S. C.

COTT FAMILY NAME INDEX No. 1—Reg.
Copyright 1933 A-122559


To locate names, open at SURNAME INITIAL TAB and refer
to Buff Sub-Index sheet for page reference.

Made by The Cott Index Company, Columbus, Ohio
Sold by The State Commercial Prtg. Co., Columbia, S.C.

No.	DATE OF RECORD	NAME	GIVEN NAMES ABCDEFGHIJ	GIVEN NAMES KLMNOP	GIVEN NAMES QRSTUVWXYZ	BOOK	PAGE	BRIEF DESCRIPTION
	May 2/69	Bank	First Union Nat'l of N.C.		Land Ross Tr. Frank H. Ross & James McCaus-	867	250	Will of Mary McCausland Ross
	Aug. 12/69	Bank			S.C. Nat'l Tr. Co. Survey	4B	195A	Wade Hampton Blvd. Greenville Co S.C.
	Sept. 19/69	Bank			Southern Bank &	4C	47	Hillrose Ave. near Greenville, S.C.
	July 9, 70	Bank			Peoples National Survey	4 E	976	Hunts Bridge Rd. near G'ville, S. C.
	Dec. 1, 70	Bank			Peoples National	Deed 904	470	Ridhardson St. , Coffee St.
	Apr. 6, 1971	Banks	Betty (error see page 16)			4 I	127	Groce Meadow Rd., G'ville Co. acquired from
	#12854 Nov. 4, '71	Bank	Greer, of S. C. Trustee		Duke Power Company	deed 929	125	Greer South Retail Substation Lot
		Bank			Trust Co., as Tr. Southern Bank &	Deed 931	281	180 Tract-Austin Tp. (South Brown Street)
	# 26690 Mar. 22, '73	Bank			S.C. Nat'l. City of G'ville Easement to	4 Z	7	Easement Area Outlined in Red
	#8961 Sep. 27, '73	Bank			S. C. Nat'l. Survey for	5-C	73	Greenville County, S.C.
	#3253 Aug. 1, '74	Bank	Bankers Trust of S.C., N.A.		Property of	5 H	17	Located in Greer- Lloyd St.
	#4680 Aug. 16, '74	Bank			Southern Bank & Trust Co. Property of	5 G	150	Main St.- Ridge Row
	#13480 Nov. 27, '74	Bank	of S.C., N.A. Bankers Trust Bank & Trust Co.		Property of	5 H	68	Old U.S. HWY. 29
	#10214 Oct. 16, '75	Bank	First Piedmont		Survey for	5 N	82	0.559 Ac.- Mauldin SC
	#16695 Dec. 30, '75	Bank			S.C. Nat'l As Built Survey for	5 J	88	Main Street
	#9272 Oct. 4, '76	Bank	Bank & Trust Co. First Piedmont		Survey for	5 W	6	0.99 Ac.- Wade Hampton Blvd (US #29) Village Dr.
	5875 Aug. 22, '77	Bank	of Greer		Property of	4-0	380	4.68 Ac. Memorial Dr. Ext. &

INDEX TO PLATS — Greenville County, S. C.

REG. U. S. PAT. OFFICE *Chas McCott* County Indexes Since 1888
An Identifying Trade Mark

 To locate names, open at SURNAME INITIAL TAB and refer to Buff Sub-Index sheet for page reference.

COTT FAMILY NAME INDEX No. 1—Reg.
Copyright 1933 A-122559

No.	DATE OF RECORD	NAME	GIVEN NAMES ABCDEFGHIJ	GIVEN NAMES KLMNOP	GIVEN NAMES QRSTUVWXYZ	BOOK	PAGE	BRIEF DESCRIPTION
#25107 Feb. 19, '80	Bank	Community of S.C.			Property of	7 V	47	0.55 Ac. Old Spartanburg Rd.
#26791 Mar. 7, '80	Bank	Bankers Trust			by Property Owned and Leased	7 O	97	Bankers Trust Plaza (formerly Laurens St.)
#2657 July 29, '80	Bank			S.C.N.	Property of	8 C	70	2.00 Acs. Old Sptbg. Rd.
#18375 Dec. 19, '80	Bank	Citizens & Southern National of S.C.			Property of	8 F	93	0.199 Ac.
#10508 Oct 27, 81	Bank	of Greer			Property of	8 W	32	Wade Hampton Blvd & McKinney Lane
#11315 Nov. 5, 81	Bank	Bankers Trust of S.C.			Survey for	8 U	23	West Antrim Drive
#15224 Dec. 31, 81	Bank	Bankers Trust of S.C.			Plat Prepared for	8 U	45	Farr Bridge Rd. (a/k/a Farr's Bridge Road)
#17209 Feb. 1, 82	Bank	Community			Survey for	8 V	78	0.52 Ac. Mills Ave. nr. Greer
#20144 Mar. 9, 82	Bank	Community			Survey for	8 Z	4	Wade Hampton Blvd.-U.S. Hwy. No. 29, nr. Greer
#20144 Mar. 9, 82	Bank	Community			Survey for	8 Z	5	Wade Hampton Blvd.-U.S. Hwy. No. 29,
#8640 Oct. 7, 82	Bank	Community			Survey for	9 D	97	S. Pleasantburg Dr.-291 By-Pass
#14576 Dec. 15, 82	Bank	Bankers Trust of S.C.			Plat prepared for	9 J	13	U.S. Hwy. No. 29, nr. Taylors
#4391 Aug. 5, 83	Bank			Carolina National South	Survey for	9 Y	43	E. McBee Avenue
#8335 Sept. 9, 83	Bank	Bankers Trust of S.C.			Survey for	9 Z	62	2.87 Acres Court & Carr Rd.
#8297 Sept. 9, '83	Bank			Carolina National South	Survey for	9 Z	59	Pelham Road
#8313 Sept. 14, 84	Bank	South Carolina Bankers Trust of FSB, etal			Survey for	10-X	16	Near Travelers Rest; US Hwy. 25
#16265 Nov. 29, 84	Bank	American Federal,			Property of	10-Z	64	South Spring Street - East McBee Avenue